

Priority Acquisition Site for the West Eugene Wetlands

March 31, 2003







Legend

-  Target Acquisition Area (Cuddeback property)
-  Land in public ownership
-  Land in The Nature Conservancy ownership
-  BLM Acquisition Area Boundary
-  Major Waterways
-  Urban Growth Boundary
-  Existing Bike Path
-  Existing Walking Trail
-  Existing Interpretive Signage
-  Existing Parking Area
-  Existing Viewing Area

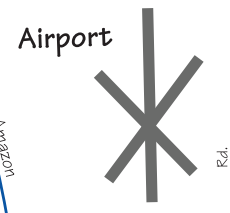
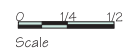
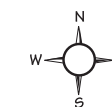
Planned Facilities

-  Planned Fern Ridge Bike Path (2001)
-  Other Planned/Proposed Bike Paths
-  Planned Viewing Area
-  Planned Parking Area
-  Planned Rest Room
-  Planned Walking Trail

Other Proposed Facilities

-  Proposed West Eugene Parkway Alignment
-  Proposed Viewing Area
-  Proposed Parking Area
-  Proposed Walking Trail
-  Proposed Education Center
-  Proposed Rest Room

Map Produced by LCOG: March 2003



Airport

Fern Ridge Reservoir

Target Acquisition Area

