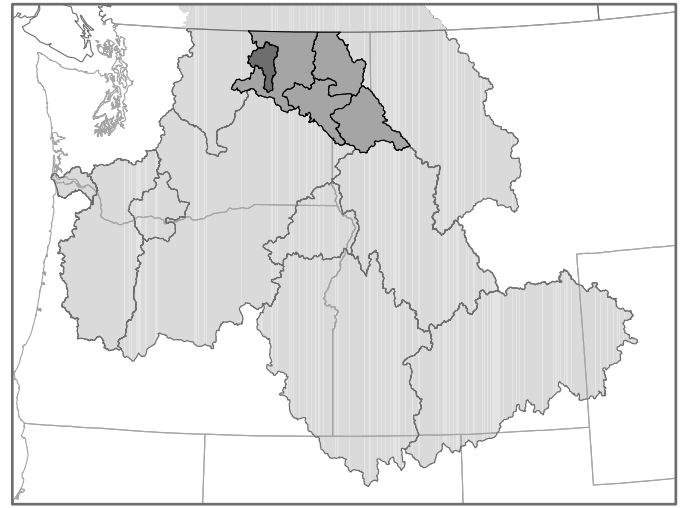


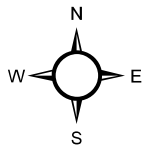
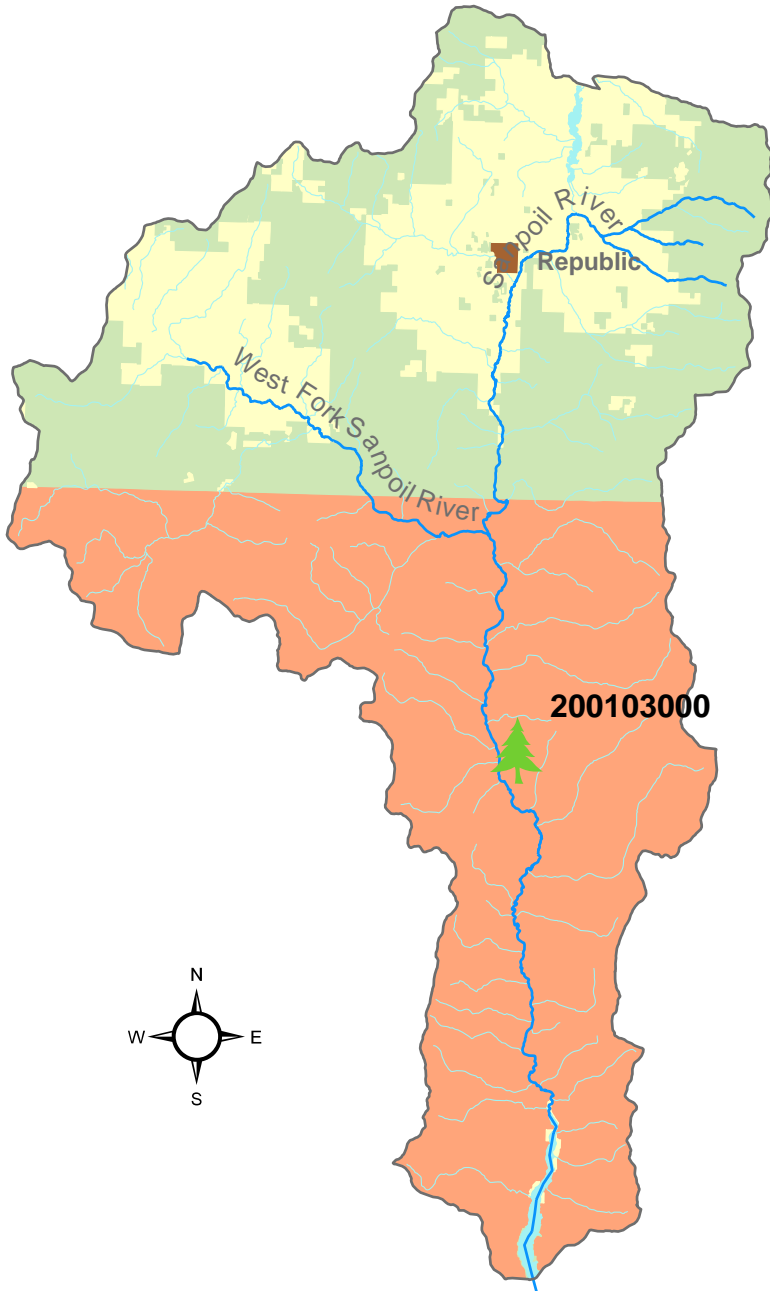


Columbia Basin Fish and Wildlife Authority

FY 2001-2003 NPCC Recommended and/or BPA Funded Fish & Wildlife Projects



Intermountain Province Sanpoil Subbasin



0 5 10 20 Miles

Data Layers: Land Ownership (ICBEMP), 100k Hydrography (Streamnet), Urban Areas (State Data), Projects (CBFWA)
Projection: UTM 1983, Zone 11
Produced by: Columbia Basin Fish & Wildlife Authority
Map Date: 5/20/04

LEGEND

Project Category	Location Accuracy	
	Funded	Unfunded
Coordination	Province	Subbasin
Data Management	Subbasin	Stream
Habitat	Stream	Area
Harvest	Area	Point
Mainstem Survival	Point	
Monitoring		
Production		
Research & Evaluation		

Project Labels

Biological Opinion Non Biological Opinion

Land Use/Ownership

Federal	Tribal	State	Local	Private	Urban
---------	--------	-------	-------	---------	-------