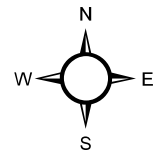
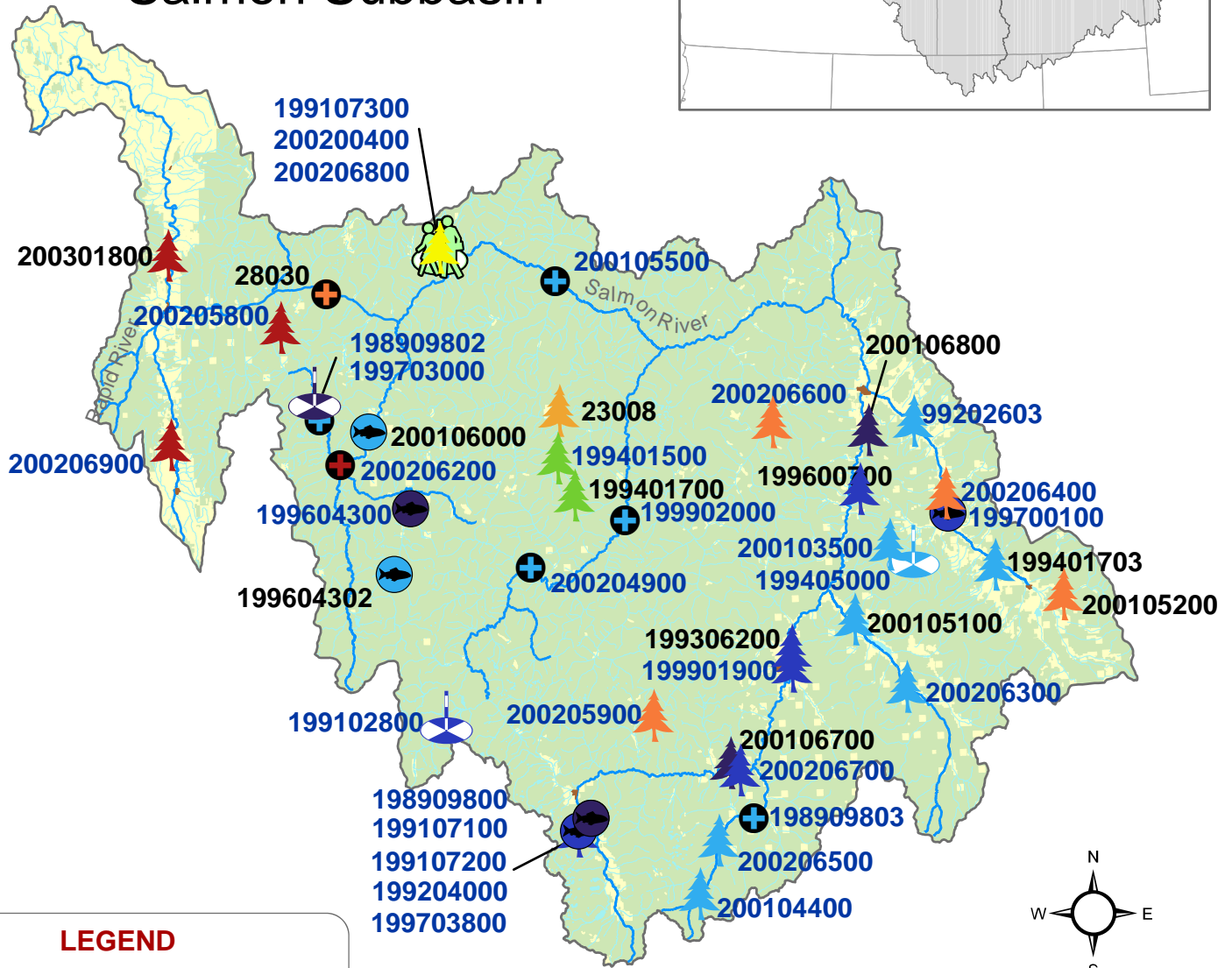
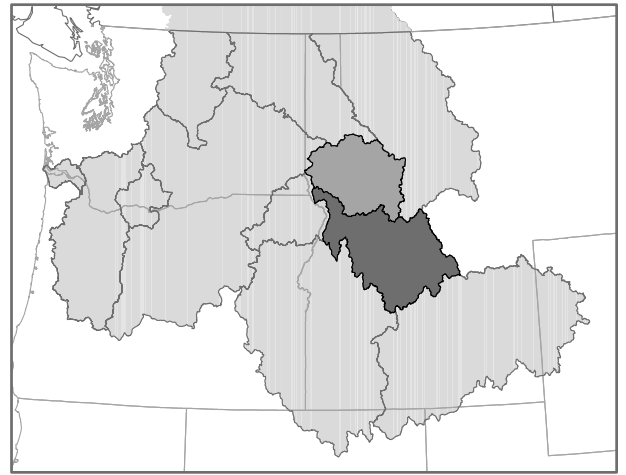




# Columbia Basin Fish and Wildlife Authority

FY 2001-2003 NPCC Recommended and/or  
BPA Funded Fish & Wildlife Projects

## Mountain Snake Province Salmon Subbasin



### LEGEND

#### Project Category Location Accuracy

Project Category	Funded	Unfunded
Coordination	Province	Province
Data Management	Subbasin	Subbasin
Habitat	Stream	Stream
Harvest	Area	Area
Mainstem Survival	Point	Point
Monitoring		
Production		
Research & Evaluation		

#### Project Labels

Biological Opinion      Non Biological Opinion

#### Land Use/Ownership

Federal	Tribal	State	Local	Private	Urban
---------	--------	-------	-------	---------	-------

0      20      40      80 Miles

Data Layers: Land Ownership (ICBEMP), 100k Hydrography (Streamnet), Urban Areas (State Data), Projects (CBFWA)  
Projection: UTM 1983, Zone 11  
Produced by: Columbia Basin Fish & Wildlife Authority  
Map Date: 5/20/04