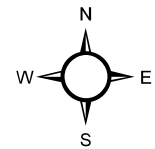
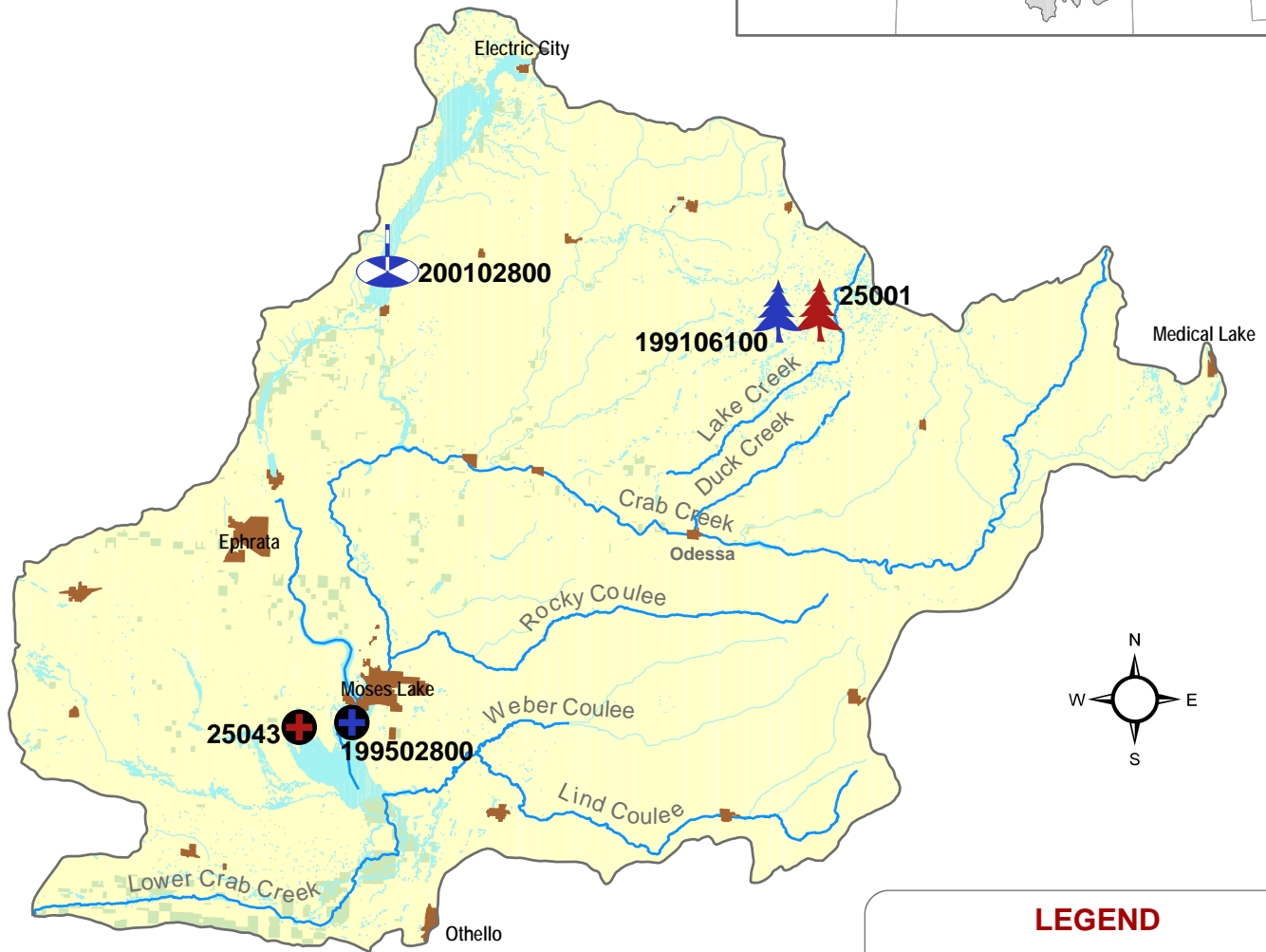
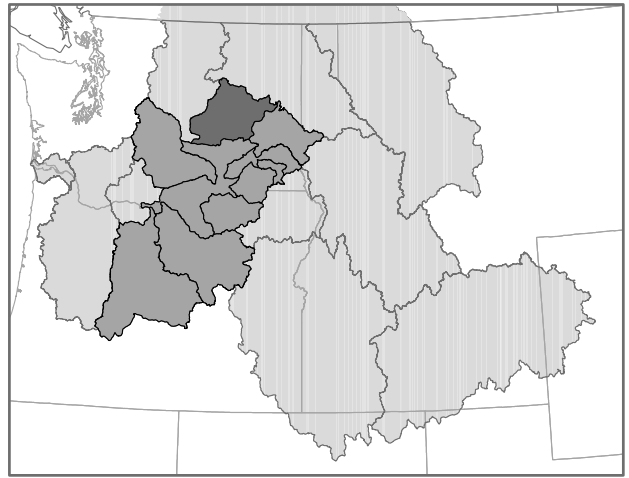


FY 2001-2003 NPCC Recommended and/or  
BPA Funded Fish & Wildlife Projects

Columbia Plateau Province  
Crab Subbasin



0 10 20 40 Miles

Data Layers: Land Ownership (ICBEMP), 100k Hydrography (Streamnet), Urban Areas (State Data), Projects (CBFWA)  
Projection: UTM 1983, Zone 11  
Produced by: Columbia Basin Fish & Wildlife Authority  
Map Date: 5/20/04

**LEGEND**

<b>Project Category</b>	<b>Location Accuracy</b>
Coordination	Funded    Unfunded
Data Management	Province
Habitat	Subbasin
Harvest	Stream
Mainstem Survival	Area
Monitoring	Point
Production	
Research & Evaluation	

**Project Labels**

Biological Opinion    Non Biological Opinion

---

**Land Use/Ownership**

Federal	Tribal	State	Local	Private	Urban
---------	--------	-------	-------	---------	-------