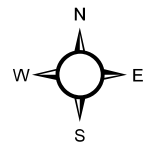
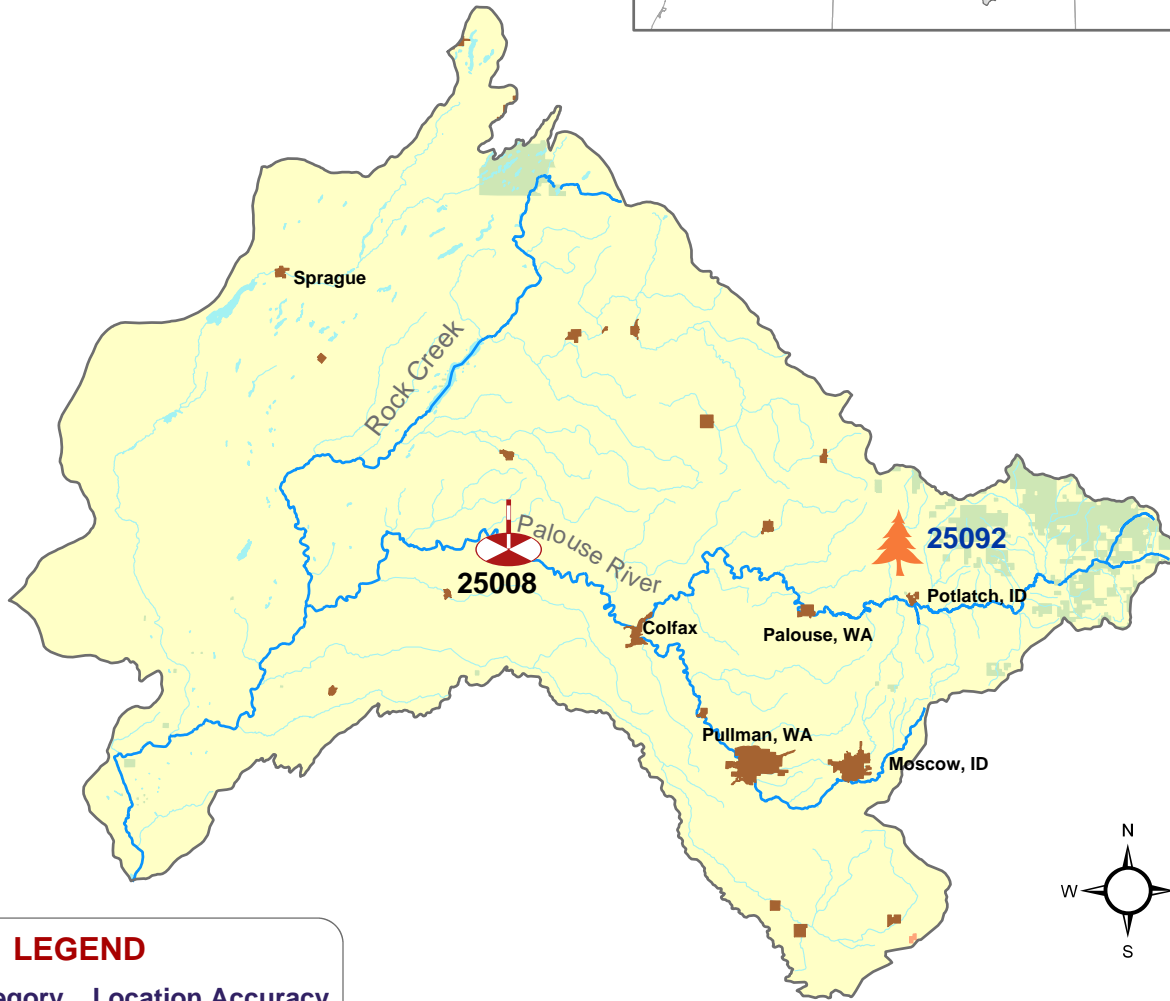
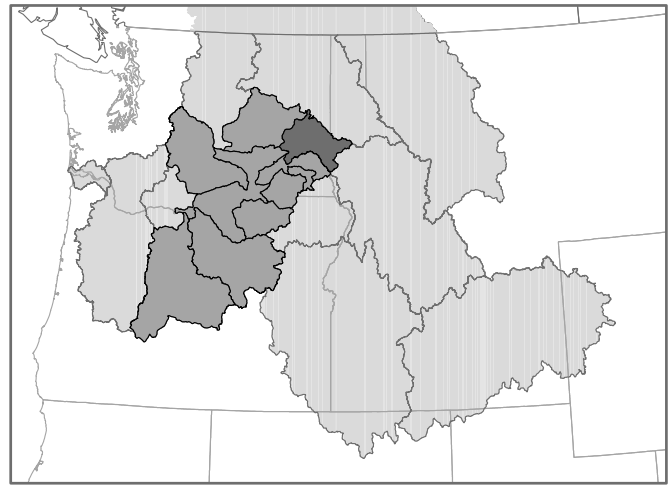


























FY 2001-2003 NPCC Recommended and/or
BPA Funded Fish & Wildlife Projects

Columbia Plateau Province
Palouse Subbasin



LEGEND

Project Category **Location Accuracy**

- | | | |
|--|--|--|
|  Coordination |  Province |  Unfunded |
|  Data Management |  Subbasin |  Stream |
|  Habitat |  Area |  Point |
|  Harvest |  Area |  Point |
|  Mainstem Survival |  Area |  Point |
|  Monitoring |  Area |  Point |
|  Production |  Area |  Point |
|  Research & Evaluation |  Area |  Point |

Project Labels

Biological Opinion Non Biological Opinion

Land Use/Ownership

- | | | | | | |
|---|---|---|---|---|---|
|  |  |  |  |  |  |
| Federal | Tribal | State | Local | Private | Urban |

0 10 20 40 Miles

Data Layers: Land Ownership (ICBEMP), 100k Hydrography (Streamnet), Urban Areas (State Data), Projects (CBFWA)
Projection: UTM 1983, Zone 11
Produced by: Columbia Basin Fish & Wildlife Authority
Map Date: 5/20/04