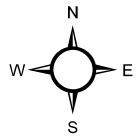
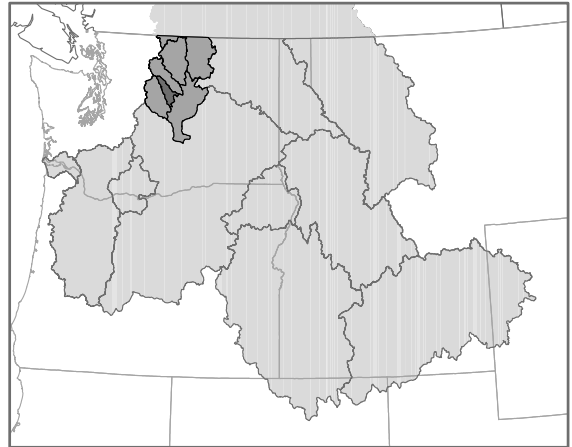
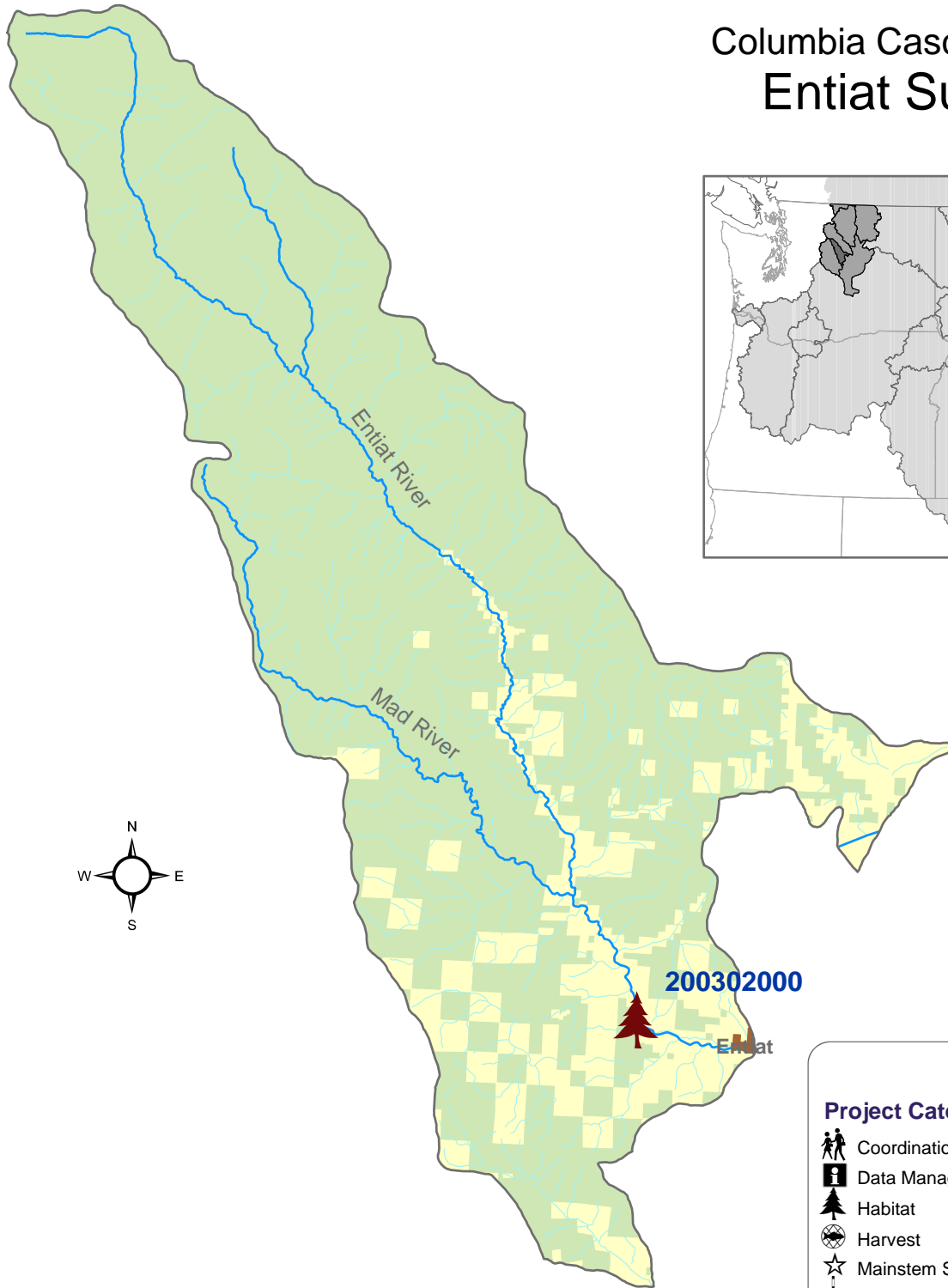


**Columbia Cascade Province  
Entiat Subbasin**



0 5 10 20 Miles

Data Layers: Land Ownership (ICBEMP), 100k Hydrography (Streamnet), Urban Areas (State Data), Projects (CBFWA)  
 Projection: UTM 1983, Zone 11  
 Produced by: Columbia Basin Fish & Wildlife Authority  
 Map Date: 5/20/04

**LEGEND**

<b>Project Category</b>		<b>Location Accuracy</b>	
Coordination		Funded	Unfunded
Data Management		Province	Subbasin
Habitat		Subbasin	Stream
Harvest		Stream	Area
Mainstem Survival		Area	Point
Monitoring		Point	
Production			
Research & Evaluation			

**Project Labels**

Biological Opinion      Non Biological Opinion

---

**Land Use/Ownership**

Federal	Tribal	State	Local	Private	Urban
---------	--------	-------	-------	---------	-------