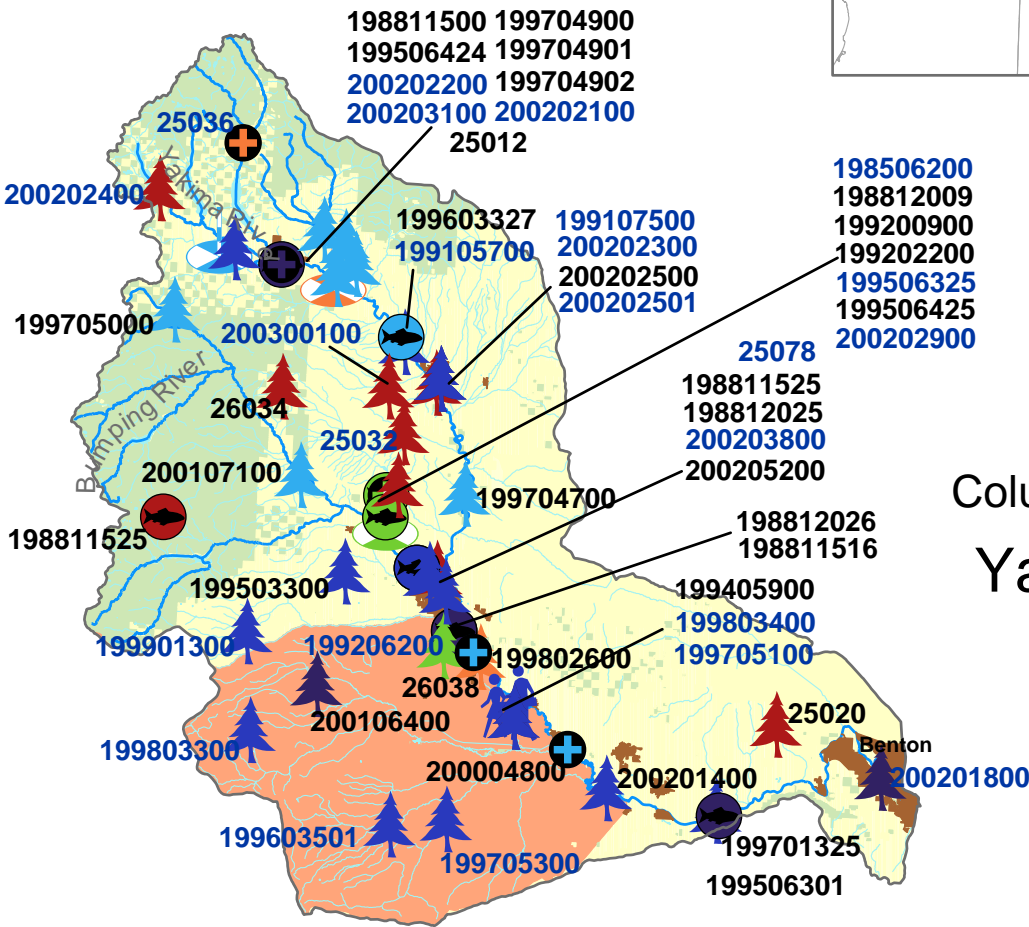
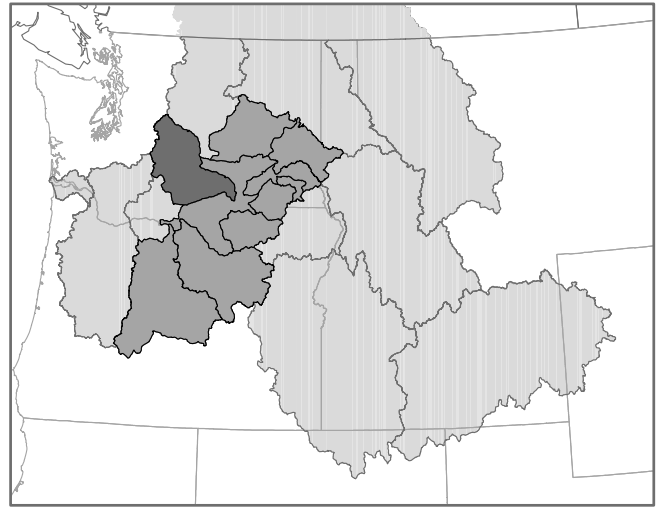
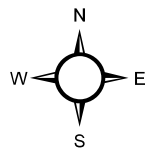


FY 2001-2003 NPCC Recommended and/or
BPA Funded Fish & Wildlife Projects



Columbia Plateau Province
Yakima Subbasin



0 20 40 80 Miles

LEGEND

Project Category	Location Accuracy																						
<ul style="list-style-type: none"> Coordination Data Management Habitat Harvest Mainstem Survival Monitoring Production Research & Evaluation 	<table border="0"> <tr> <td>Funded</td> <td>Unfunded</td> </tr> <tr> <td></td> <td></td> </tr> <tr> <td>Province</td> <td></td> </tr> <tr> <td></td> <td></td> </tr> <tr> <td>Subbasin</td> <td></td> </tr> <tr> <td></td> <td></td> </tr> <tr> <td>Stream</td> <td></td> </tr> <tr> <td></td> <td></td> </tr> <tr> <td>Area</td> <td></td> </tr> <tr> <td></td> <td></td> </tr> <tr> <td>Point</td> <td></td> </tr> </table>	Funded	Unfunded			Province				Subbasin				Stream				Area				Point	
Funded	Unfunded																						
Province																							
Subbasin																							
Stream																							
Area																							
Point																							

Project Labels

Biological Opinion Non Biological Opinion

Land Use/Ownership

Federal	Tribal	State	Local	Private	Urban

Data Layers: Land Ownership (ICBEMP), 100k Hydrography (Streamnet), Urban Areas (State Data), Projects (CBFWA)
 Projection: UTM 1983, Zone 11
 Produced by: Columbia Basin Fish & Wildlife Authority
 Map Date: 5/20/04