

Oregon Dept. of Fish and Wildlife:

Coded Wire Tag Recovery from Ocean Salmon Fisheries



Project Objectives

A photograph of two men on a boat. The man on the left is wearing a blue jacket, a dark cap, and glasses, and is holding a large fishing net. The man on the right is wearing a dark jacket and a hood, and is also handling the net. The net is suspended from a metal pole. The background shows the ocean and a cloudy sky.

- Estimate total effort and catch in the ocean recreational and commercial troll salmon fisheries
- Sample minimum of 20% of ocean salmon landings by catch area (commercial) or port (recreational), and by week

Integrated Ocean Recreational and Ocean Troll Salmon Sampling Project

* Recreational sampling in up to twelve ports

* Commercial sampling in up to six ports

Columbia

Astoria

Area 2

Tillamook

Garibaldi

Area 3

Pacific City

Newport

Depoe Bay

Area 4

Newport

Coos Bay

Winchester Bay

Area 5

Charleston

Bandon

Port Orford

Brookings

Gold Beach


Area 6

Brookings



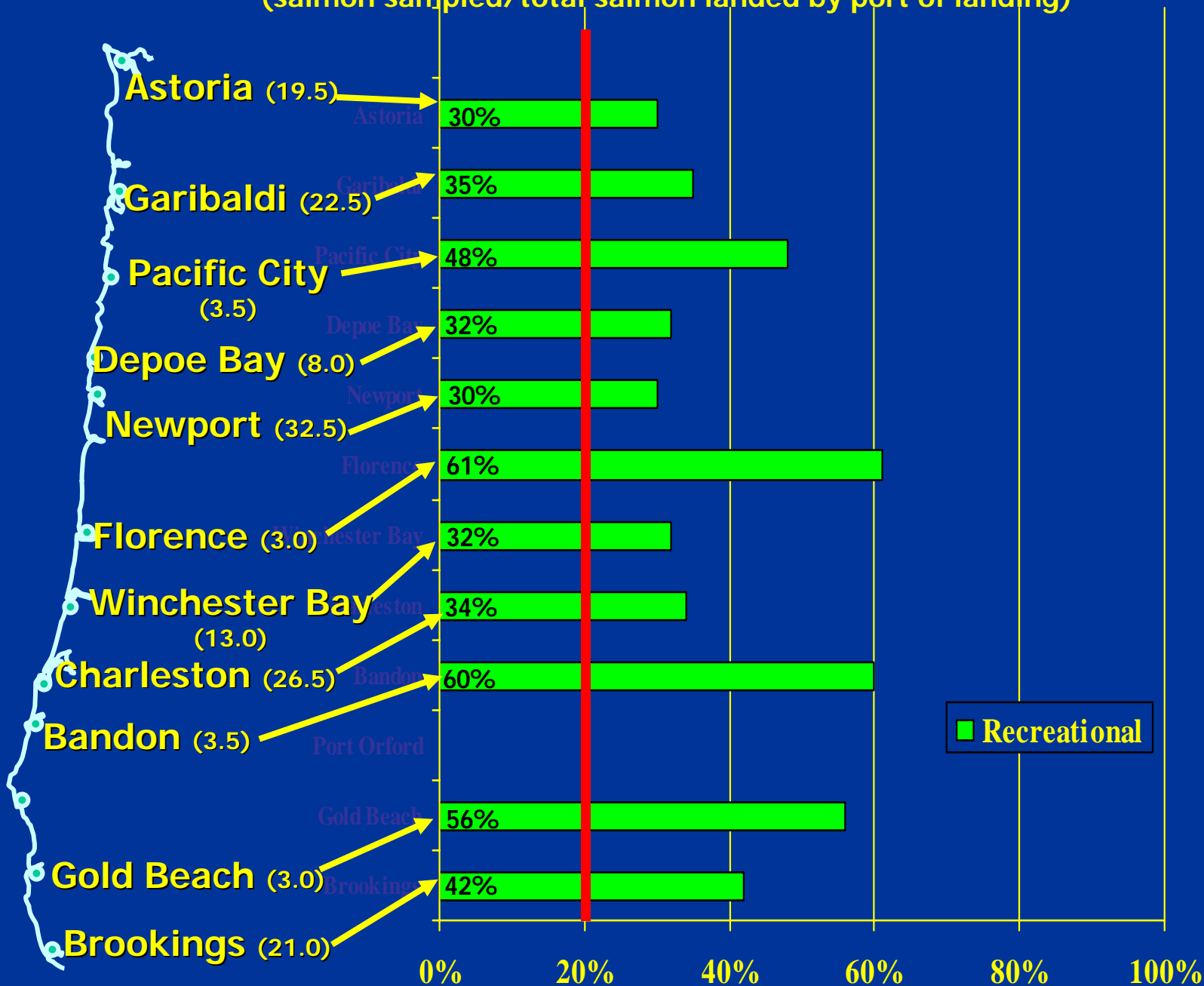
Sampling Level

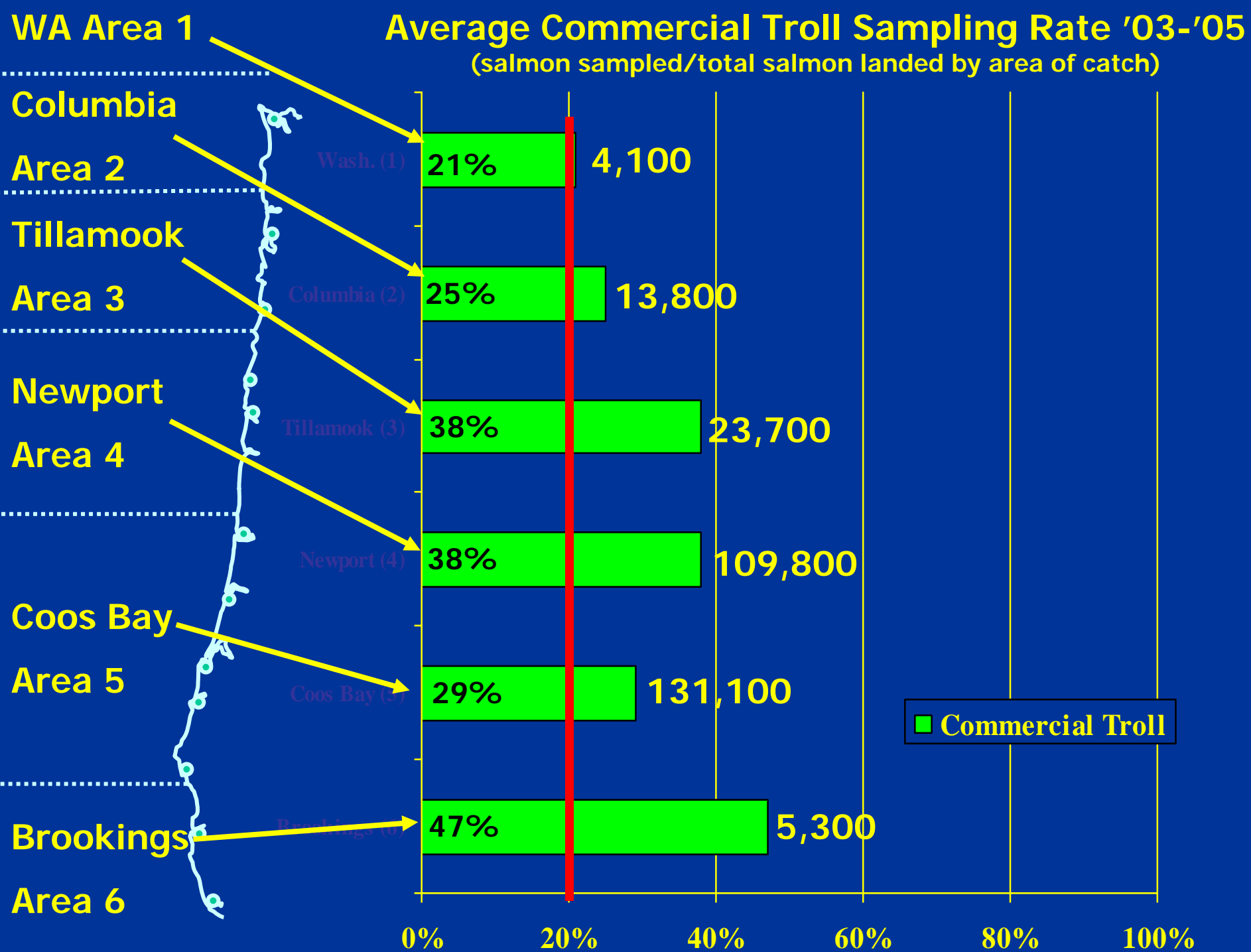
(Avg. # of sampler months and # of samplers)



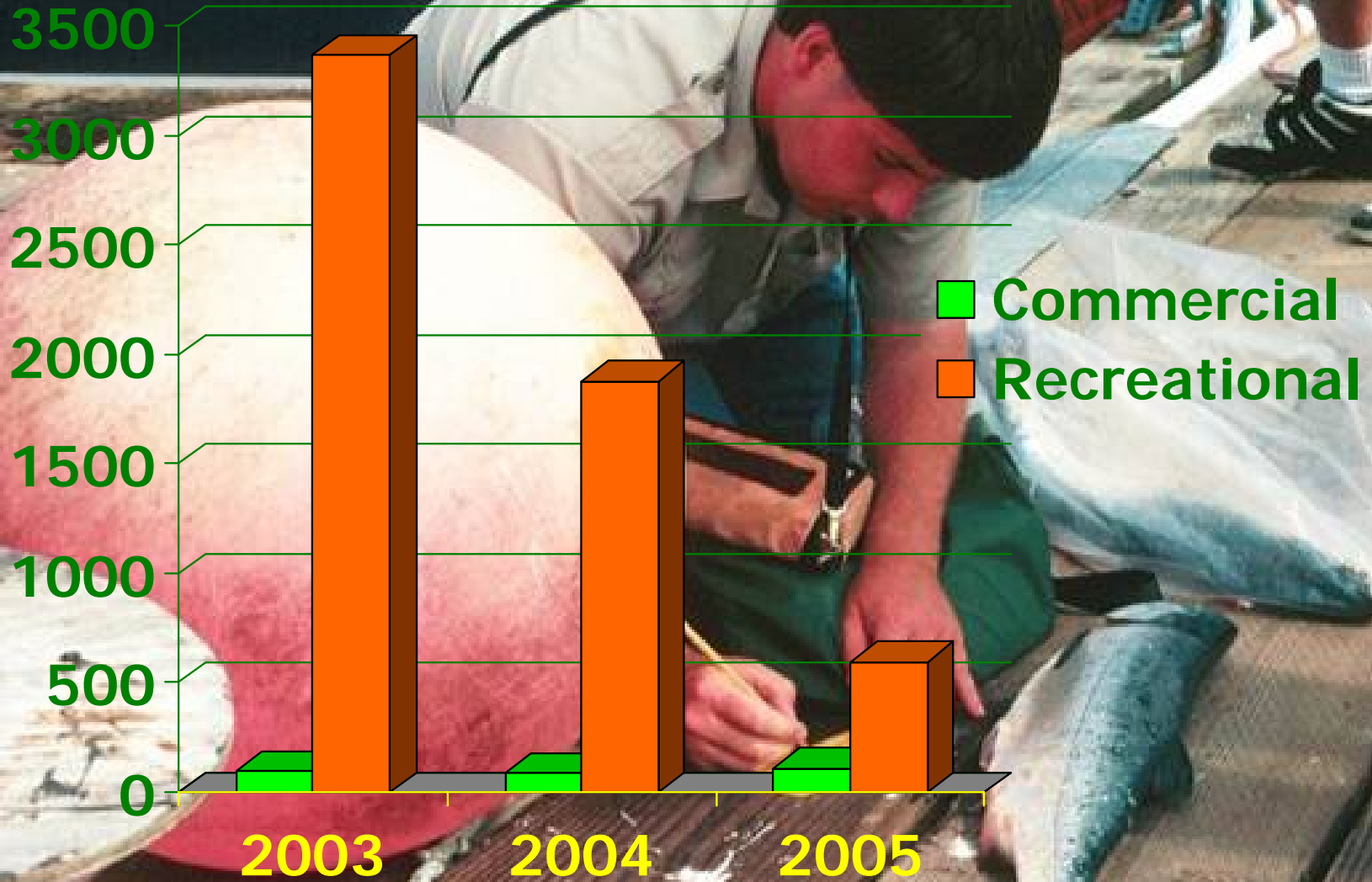
Average Recreational Sampling Rate '03-'05

(salmon sampled/total salmon landed by port of landing)

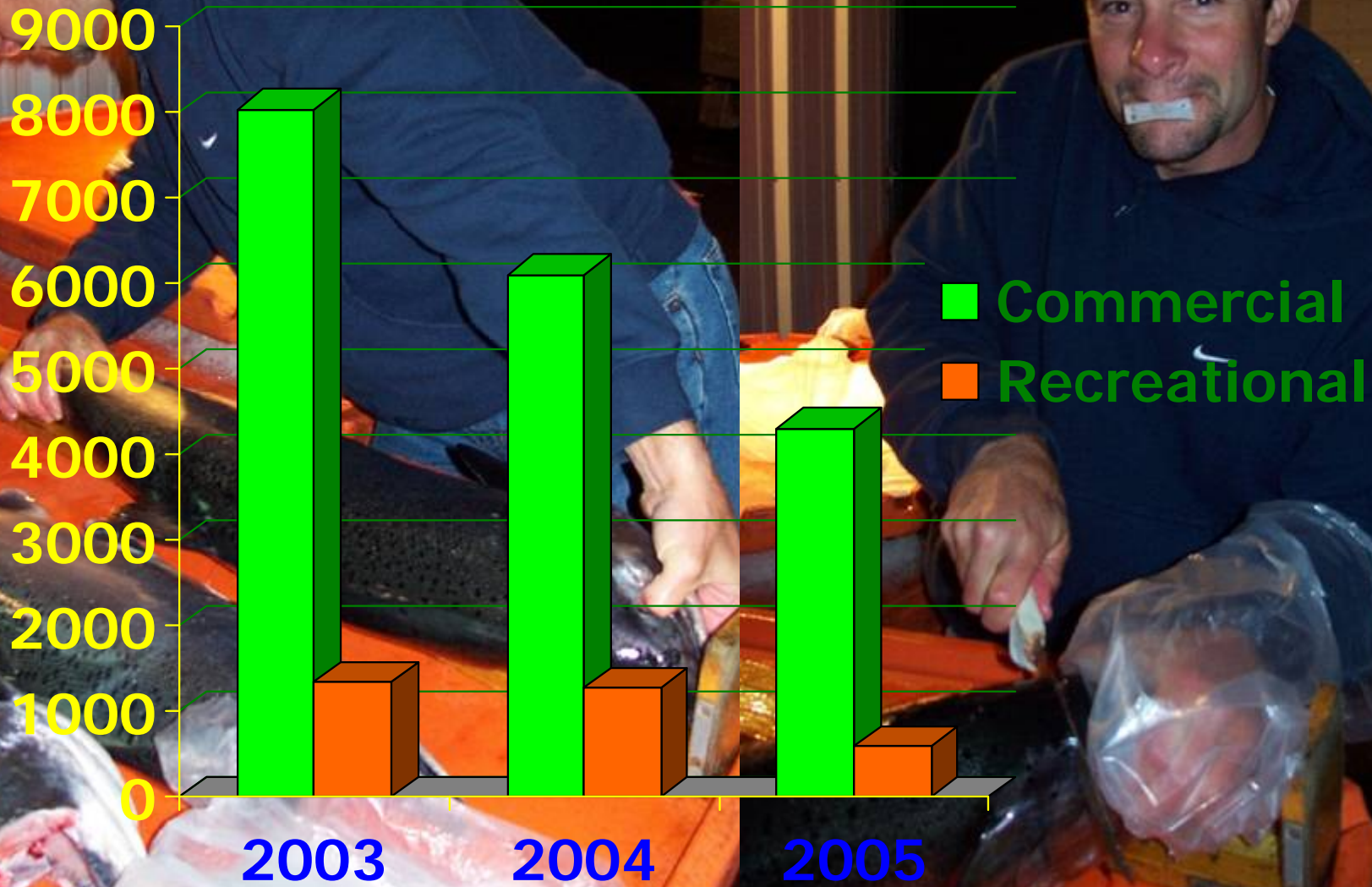




COHO SALMON SNOUTS RECOVERED



CHINOOK SALMON SNOUTS RECOVERED



Cooperation and Feedback

- Tag information to commercial trollers
- Postcards to recreational anglers
- Interactive webpage search engine

Overview Sport Fishery

Marine Resources Program
Ocean Salmon Management Coded Wire Tag Look-Up

Groundfish | Salmon

Ocean Salmon Management Coded Wire Tag Look-Up

Welcome to the Ocean Salmon Management Coded Wire Tag Look-Up page. From this page you can find out about the tagged salmon that you caught or you can find out what tagged salmon were landed in an Oregon ocean port during part or all of this last season.

To look up your tagged fish, please enter the seven digit snout ID number you were given when your tagged salmon was sampled (i.e. 05J1234).

To look at all the tagged salmon recoveries for a specific landing date, species, and/or location, please enter the following information:

Port:

Species:

Start Date: (MM/DD/YY)

End Date: (MM/DD/YY)

For more information on the Ocean Salmon Management Program, contact:

Eric Schindler, eric.d.schindler@state.or.us
Oregon Department of Fish & Wildlife
2040 SE Marine Science Drive
Newport, Oregon 97365
(541) 867-4741

[Overview](#) | [Sport Fishery](#) **Marine Resources Program**
Ocean Salmon Management Coded Wire Tag Look-Up[Groundfish](#) | [Salmon](#)[Ocean Salmon Management Coded Wire Tag Look-Up](#)

Thank you for providing your coded wire tagged snout to our sampling staff this past season. Coded wire tags are one of the most important fishery management tools available to help insure that our salmon resources are harvested in a responsible manner.

The Chinook salmon you caught in Garibaldi on Sunday, July 31, 2005 had the tag code number of 093818. The fish was 3 years old and was part of a release of 502,578 Chinook into the Klaskanine Riv., N. Fork from Big Creek Hatchery on Wednesday, September 03, 2003. The Klaskanine Riv., N. Fork is found within the Columbia Riv., Or area.

If you would like to find out more about coded wire tagged salmon, please visit the [Pacific States Marine Fisheries Commission's Regional Mark Information System](#).

Return to the [Coded Wire Tag Look-Up](#) page and enter another snout ID.

For more information on the Ocean Salmon Management Program, contact:

Eric Schindler, eric.d.schindler@state.or.us
Oregon Department of Fish & Wildlife
2040 SE Marine Science Drive
Newport, Oregon 97365
(541) 867-4741

[ODFW Home](#) | [News and Highlights](#) | [Agency Information](#) | [Fish Division](#) | [Wildlife Division](#) | [Lands Programs](#)
[Fishing Resources](#) | [Hunting Resources](#) | [Viewing Resources](#)

[Driving Directions](#) | [Employee Directory](#) | [Oregon.gov](#)

3406 Cherry Avenue N.E. :: Salem, OR 97303 :: Main Phone (503) 947-6000 or (800) 720-ODFW

Questions or Comments Contact: odfw.info@state.or.us

[View This Site Over Secure Link](#)

Overview Sport Fishery

Marine Resources Program Ocean Salmon Management Coded Wire Tag Look-Up

Groundfish | Salmon

Ocean Salmon Management Coded Wire Tag Look-Up

Welcome to the Ocean Salmon Management Coded Wire Tag Look-Up page. From this page you can find out about the tagged salmon that you caught or you can find out what tagged salmon were landed in an Oregon ocean port during part or all of this last season.

To look up your tagged fish, please enter the seven digit snout ID number you were given when your tagged salmon was sampled (i.e. 05J1234).

 Submit ID

To look at all the tagged salmon recoveries for a specific landing date, species, and/or location, please enter the following information:

Port:

Species:

Start Date: (MM/DD/YY)

End Date: (MM/DD/YY)

For more information on the Ocean Salmon Management Program, contact:

Eric Schindler, eric.d.schindler@state.or.us
Oregon Department of Fish & Wildlife
2040 SE Marine Science Drive
Newport, Oregon 97365
(541) 867-4741

Overview **Sport Fishery**

Marine Resources Program
 Ocean Salmon Management Coded Wire Tag Look-Up

Groundfish | Salmon

Ocean Salmon Management Coded Wire Tag Look-Up

Your query produced 15 records.

View records per page.[Refresh](#)

You are viewing all records of Coho landed in the port of Depoe Bay between the dates of Friday, July 01, 2005 and Sunday, July 31, 2005.

Date Of Landing	Species	Tag Code	Hatchery	Release Site	Release Basin	Brood Year	Age	Date of Release	Total Tags Released
7/1/2005	Coho	631988	Solduc Hatchery	Sol Duc River	Washington Coast	2002	3	4/16/2004	47,621
7/3/2005	Coho	631684	Nemah Hatchery	N. Nemah River	Puget Sound, Wa	2002	3	4/15/2004	50,533
7/3/2005	Coho	210524	Elliott Bay Tribal Np	Elliott Bay Tribal Net Pens	Puget Sound, Wa	2002	3	6/2/2004	49,730
7/7/2005	Coho	632084	Issaquah Hatchery	Issaquah Creek	Puget Sound, Wa	2002	3	4/8/2004	21,023
7/7/2005	Coho	631988	Solduc Hatchery	Sol Duc River	Washington Coast	2002	3	4/16/2004	47,621
7/7/2005	Coho	631535	Lewis River Hatchery	Lewis River	Columbia Riv., Wa	2002	3	5/10/2004	74,209
7/7/2005	Coho	050181	Quinalt Nfh -cook C	Cook Creek	Washington Coast	2002	3	4/19/2004	29,670
7/7/2005	Coho	050992	Quinalt Nfh -cook C	Cook Creek	Washington Coast	2002	3	4/19/2004	24,193
7/9/2005	Coho	632169							
7/9/2005	Coho	093734	Sandy Hatchery	Sandy River	Columbia Riv., Or	2002	3	5/13/2004	259,346
7/9/2005	Coho	051672	Quilcene Nfh	Big Quilcene	Puget Sound, Wa	2002	3	4/30/2004	85,636
7/9/2005	Coho	631684	Nemah Hatchery	N. Nemah River	Puget Sound, Wa	2002	3	4/15/2004	50,533
7/9/2005	Coho	Nt	No Tag				0		0
7/10/2005	Coho	210524	Elliott Bay Tribal Np	Elliott Bay Tribal Net Pens	Puget Sound, Wa	2002	3	6/2/2004	49,730
7/16/2005	Coho	093727	Cascade Hatchery	Youngs River & Bay	Columbia Riv., Or	2002	3	4/9/2004	758,997

Page: 1 of 1

Viewing 15 of 15 records


 Jump To Page:

