





Grande Ronde Basin ODFW/BPA Fish Habitat Restoration Projects, 1985-2000

Project Locations


 Project Locations

 GRMWP Project Location Points and IDs

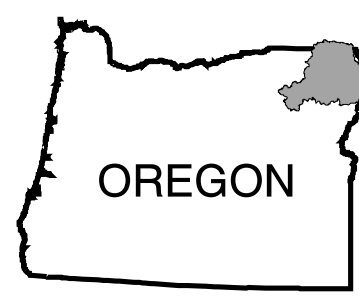
Land Management

-  Forest Service
-  Wilderness Area
-  National Recreation Area
-  Bureau of Land Management
-  Indian Reservation Lands
-  State Lands
-  Private, Unknown or Other
-  County Boundaries

Base Data Derived From
1:100,000 Scale Sources



0 5 10 Miles



Grande Ronde
Basin Location

- SUBBASINS
- 1 - Upper Grande Ronde
 - 2 - Middle Grande Ronde
 - 3 - Catherine Creek
 - 4 - Minam
 - 5 - Wallowa
 - 6 - Lower Grande Ronde
 - 7 - Wenaha
 - 8 - Joseph Creek
 - 9 - Imnaha

