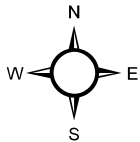
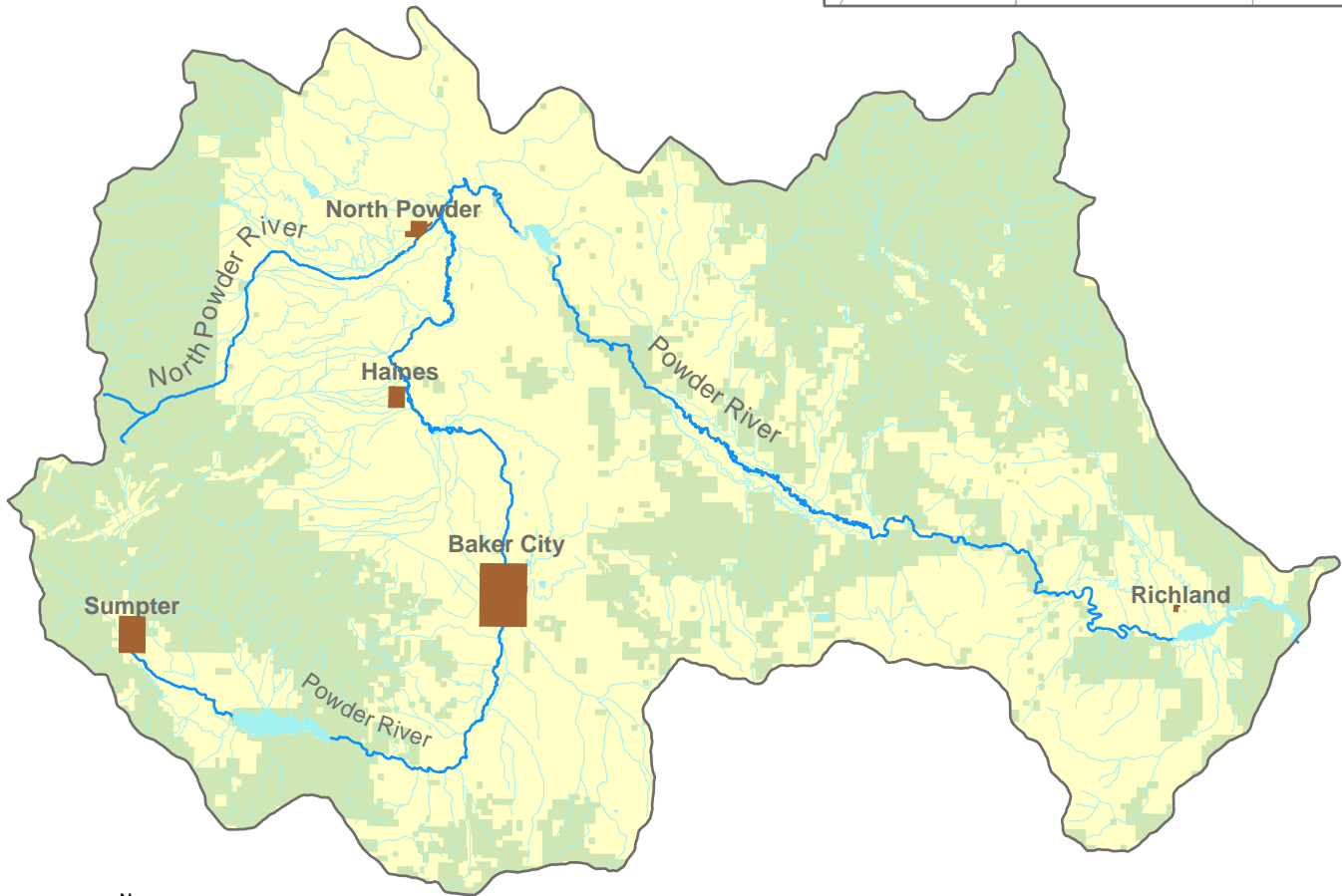
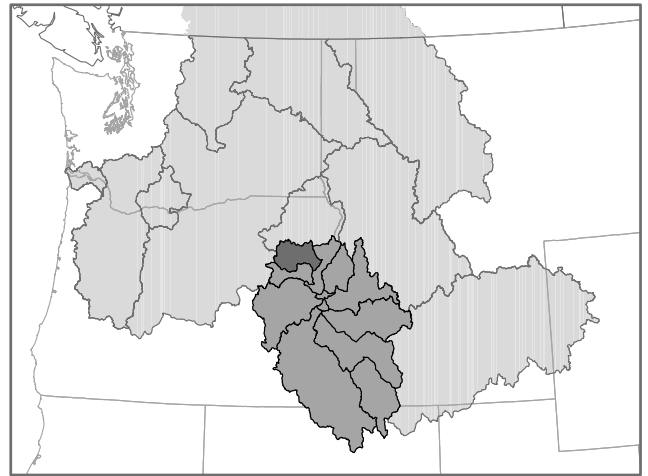


FY 2001-2003 NPCC Recommended and/or
BPA Funded Fish & Wildlife Projects

Middle Snake Province Powder Subbasin



Data Layers: Land Ownership (ICBEMP), 100k Hydrography (Streamnet), Urban Areas (State Data), Projects (CBFWA)
 Projection: UTM 1983, Zone 11
 Produced by: Columbia Basin Fish & Wildlife Authority
 Map Date: 5/20/04

LEGEND

Project Category		Location Accuracy	
Coordination		Funded	Unfunded
Data Management		Province	Subbasin
Habitat		Subbasin	Stream
Harvest		Stream	Area
Mainstem Survival		Area	Point
Monitoring		Point	
Production			
Research & Evaluation			
Project Labels			
Biological Opinion		Non Biological Opinion	
Land Use/Ownership			
Federal	Tribal	State	Local
Private	Urban		