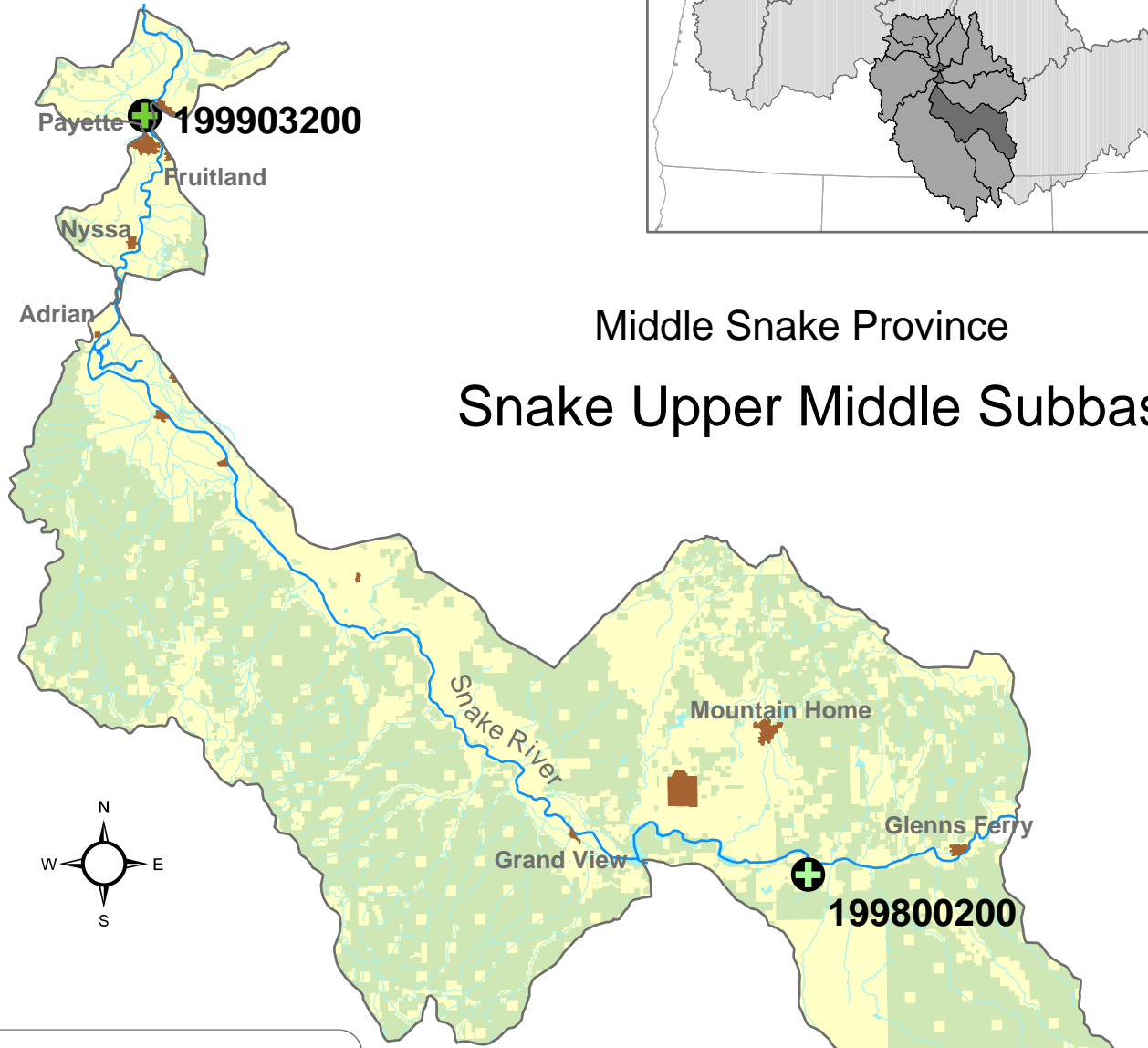
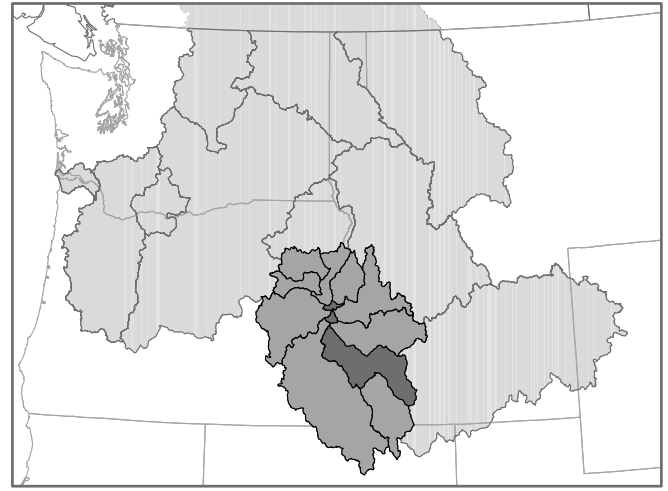




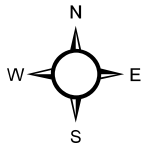
# Columbia Basin Fish and Wildlife Authority

FY 2001-2003 NPCC Recommended and/or  
BPA Funded Fish & Wildlife Projects



Middle Snake Province

Snake Upper Middle Subbasin



## LEGEND

### Project Category Location Accuracy

| Project Category      | Funded   | Unfunded |
|-----------------------|----------|----------|
| Coordination          | Province | Province |
| Data Management       | Subbasin | Subbasin |
| Habitat               | Stream   | Stream   |
| Harvest               | Area     | Area     |
| Mainstem Survival     | Point    | Point    |
| Monitoring            |          |          |
| Production            |          |          |
| Research & Evaluation |          |          |

### Project Labels

Biological Opinion      Non Biological Opinion

### Land Use/Ownership

|         |        |       |       |         |       |
|---------|--------|-------|-------|---------|-------|
| Federal | Tribal | State | Local | Private | Urban |
|---------|--------|-------|-------|---------|-------|



Data Layers: Land Ownership (ICBEMP), 100k Hydrography (Streamnet), Urban Areas (State Data), Projects (CBFWA)  
Projection: UTM 1983, Zone 11  
Produced by: Columbia Basin Fish & Wildlife Authority  
Map Date: 5/20/04