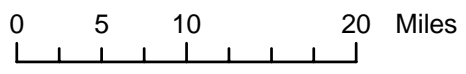
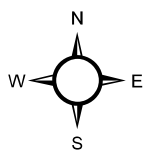
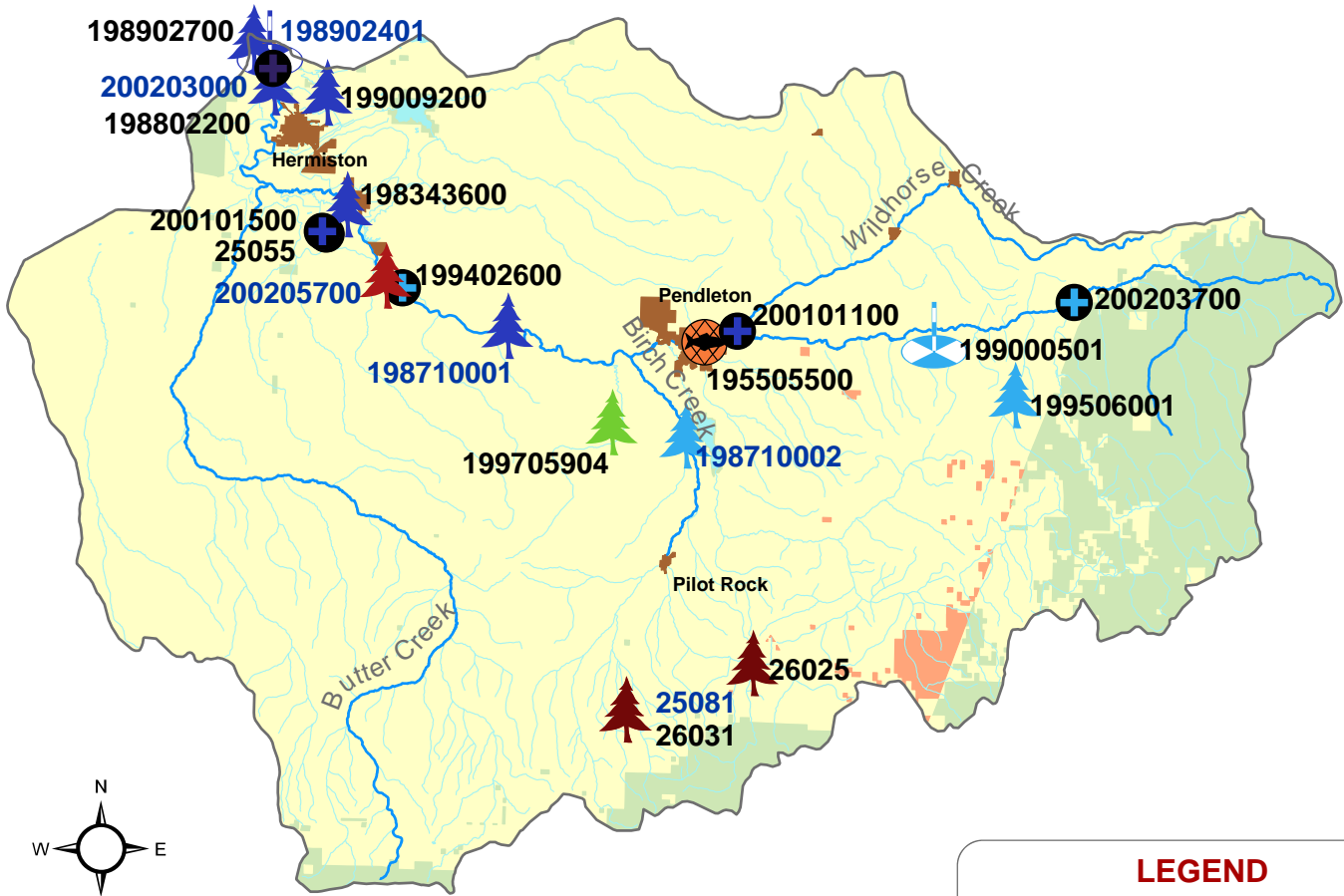
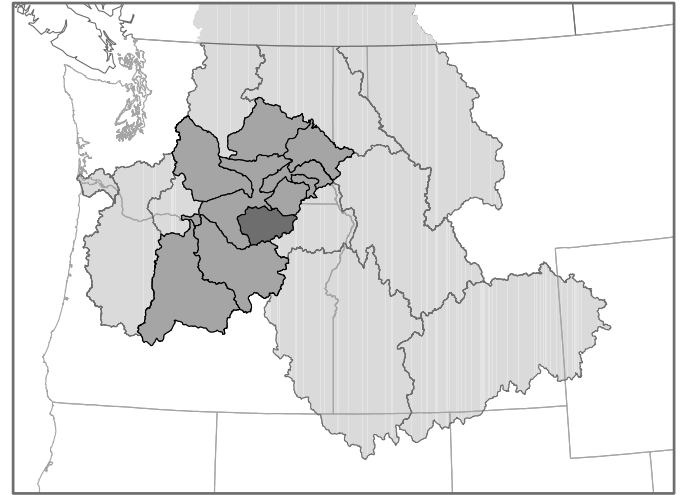


FY 2001-2003 NPCC Recommended and/or  
BPA Funded Fish & Wildlife Projects

Columbia Plateau Province  
Umatilla Subbasin



**LEGEND**

Project Category		Location Accuracy	
	Coordination		Funded Province
	Data Management		Unfunded Province
	Habitat		Funded Subbasin
	Harvest		Unfunded Subbasin
	Mainstem Survival		Funded Stream
	Monitoring		Unfunded Stream
	Production		Funded Area
	Research & Evaluation		Unfunded Area
			Funded Point
			Unfunded Point

**Project Labels**

Biological Opinion      Non Biological Opinion

---

**Land Use/Ownership**

Federal	Tribal	State	Local	Private	Urban

Data Layers: Land Ownership (ICBEMP), 100k Hydrography (Streamnet), Urban Areas (State Data), Projects (CBFWA)  
 Projection: UTM 1983, Zone 11  
 Produced by: Columbia Basin Fish & Wildlife Authority  
 Map Date: 5/20/04