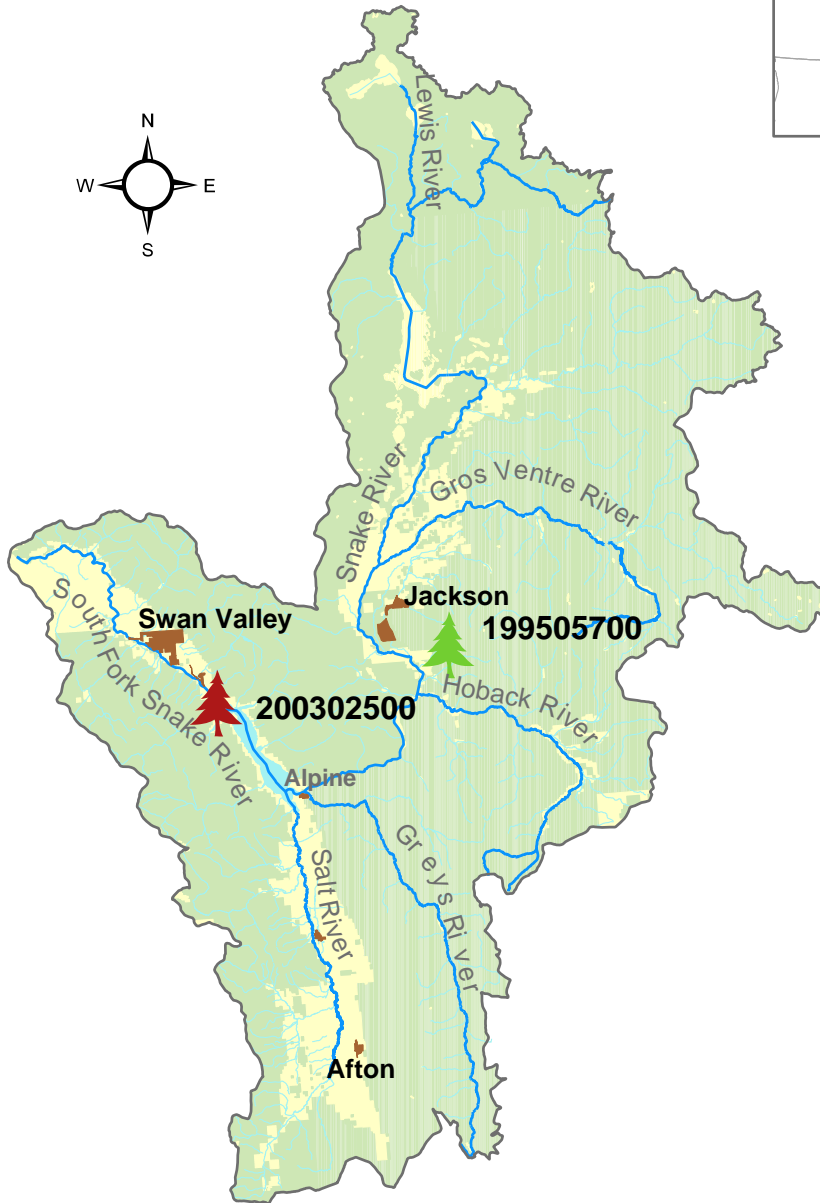
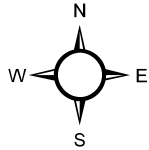
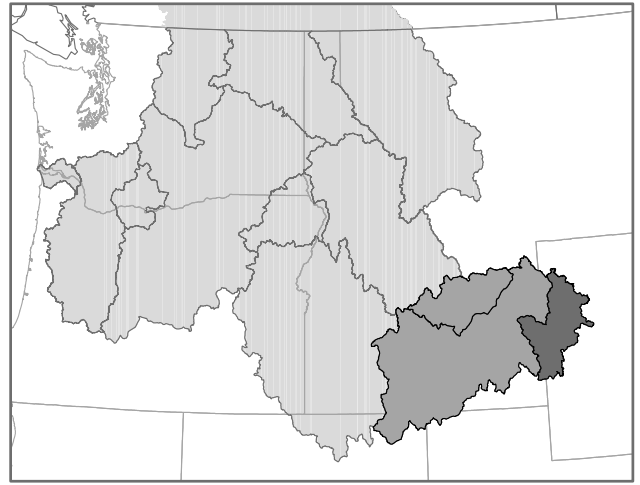




Columbia Basin Fish and Wildlife Authority

FY 2001-2003 NPCC Recommended and/or BPA Funded Fish & Wildlife Projects



Upper Snake Province Snake Headwaters Subbasin

0 15 30 60 Miles

Data Layers: Land Ownership (ICBEMP), 100k Hydrography (Streamnet), Urban Areas (State Data), Projects (CBFWA)
Projection: UTM 1983, Zone 11
Produced by: Columbia Basin Fish & Wildlife Authority
Map Date: 5/20/04

LEGEND

Project Category	Location Accuracy
Coordination	Funded Unfunded
Data Management	Province
Habitat	Subbasin
Harvest	Stream
Mainstem Survival	Area
Monitoring	Point
Production	
Research & Evaluation	

Project Labels

Biological Opinion Non Biological Opinion

Land Use/Ownership

Federal	Tribal	State	Local	Private	Urban
---------	--------	-------	-------	---------	-------